

Landscape Strategy

The landscape proposals for Osborne Drive, Dumfries, have been developed to closely align with the adopted Masterplan for the area, as set out within the Local Development Plan 2 (LDP2) prepared by Wheatley Homes south and Dumfries and Galloway Council. The proposals support the strategic vision for a well-connected, inclusive and sustainable neighbourhood, reinforcing the relationship between new development and the wider townscape.

The objective for the proposals is to provide a mix of spaces such as :








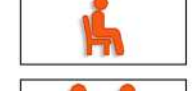

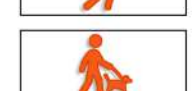

- Play area
- Community garden
- Orchard
- Picnic spots
- Dog park

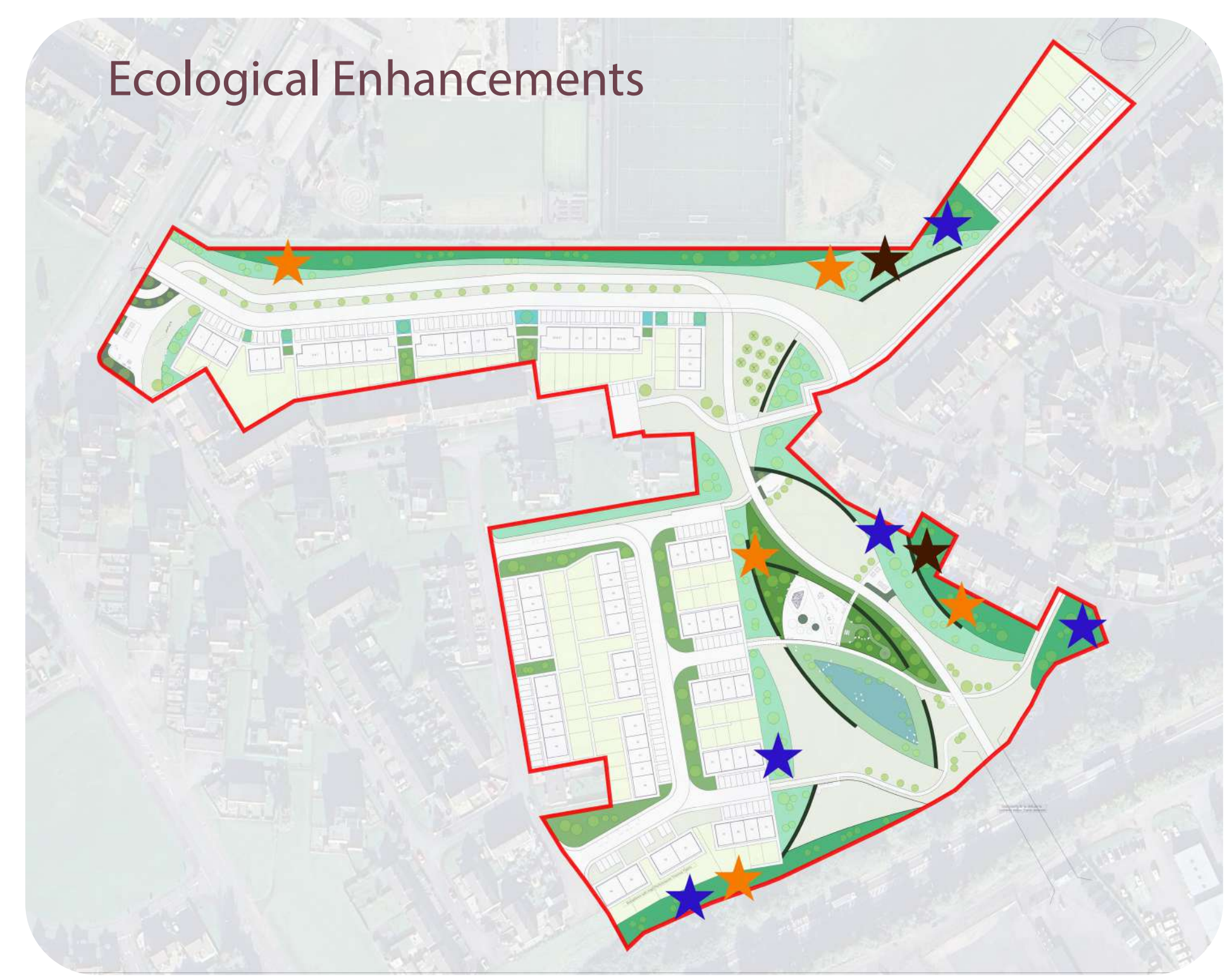
- Clear and improved access through the site for pedestrians and cyclists
- Supports nature and local wildlife.
- Uses native plants and flowers that attract pollinators.
- Built with strong, low-maintenance materials.
- Creates a welcoming, green space that benefits people and nature



-  Vehicular Routes
-  Existing Path
-  Cycle and Pedestrian Route
-  Pedestrian Only Routes



-  Residential Blocks
-  SuDS Basin
-  Play Area
-  Orchard
-  Community Garden
-  Open Space
-  Linear Park
-  Seating Areas
-  Picnic Area
-  Activity area
-  Dog Park



-  Native Scrub and Meadow
-  Wildflower Planting
-  Flowering Lawn (Long)
-  Flowering Lawn (Mown)
-  Native Hedgerow
-  Wet Meadow
-  Ornamental Planting
-  Rain Garden
-  Amenity Grass
-  Private Gardens Turf
-  Tree Planting
-  Bird Boxes
-  Bat Boxes
-  Log Pile

Path network



Orchard



Habitat creation



Wildlife friendly



Quality greenspace




Covered seating



Community park



Seating areas



Green streets



Picnic area



Play



SuDs basin



Dog park

